

City of Greater Sudbury

An update on demographics &
development in the western
portion of the City of Greater
Sudbury

September 19th, 2007

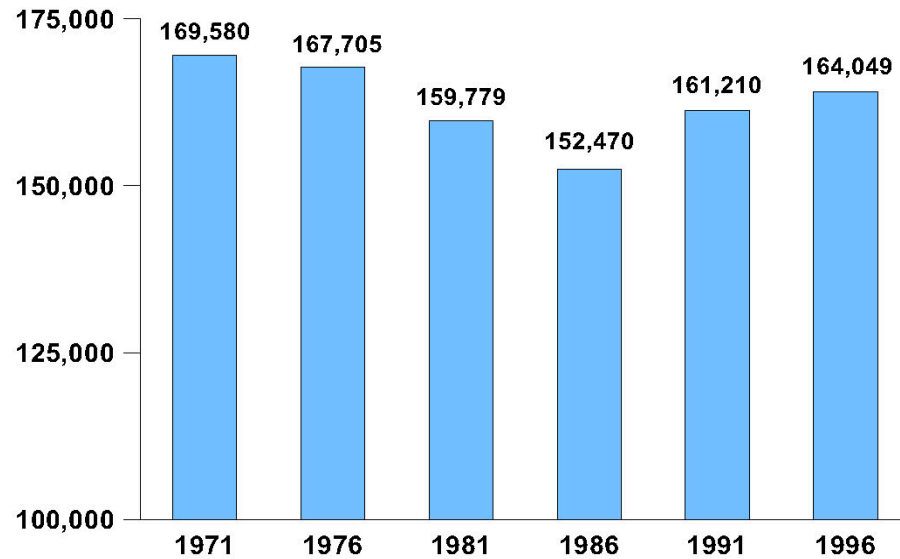


Keyfacts Population

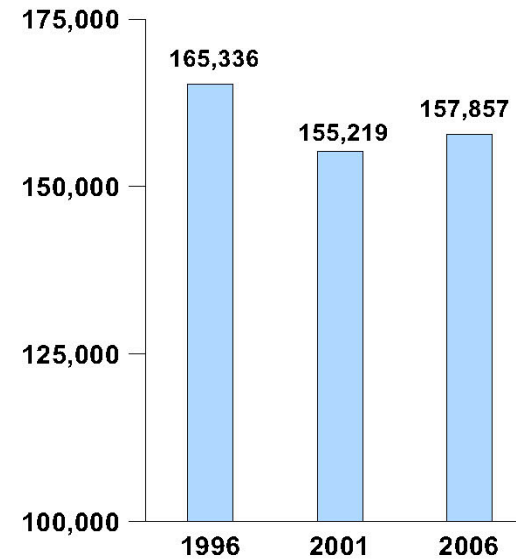
PO Box 5000, STN A
200 Brady Street
Sudbury, ON P3A 5P3
(705) 671-2489



Total Population 1971 - 2006



Regional Municipality of Sudbury

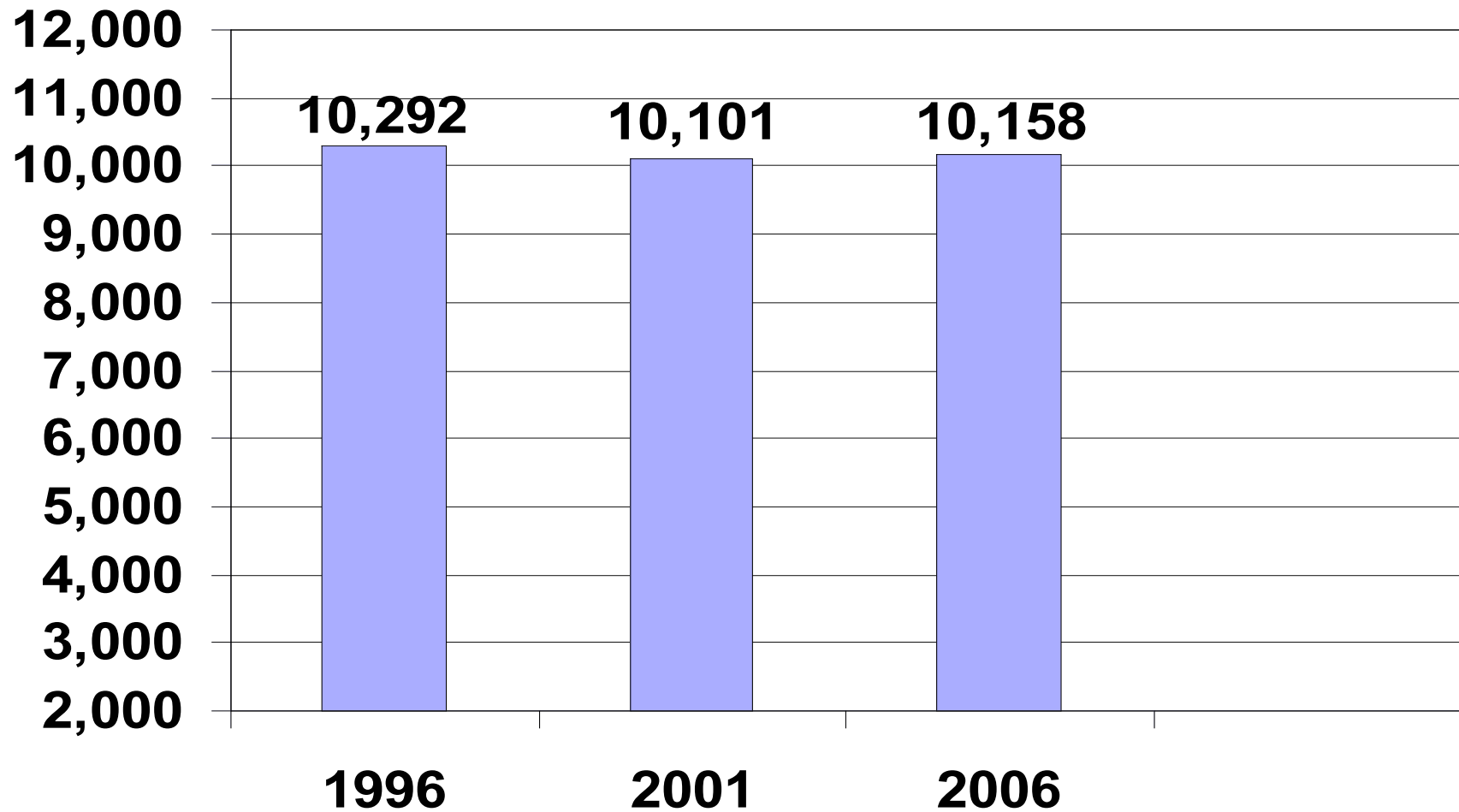


City of Greater Sudbury

Source: Statistics Canada; 1971, 1976, 1981, 1986, 1991, 1996, 2001, 2006 Census of Canada.



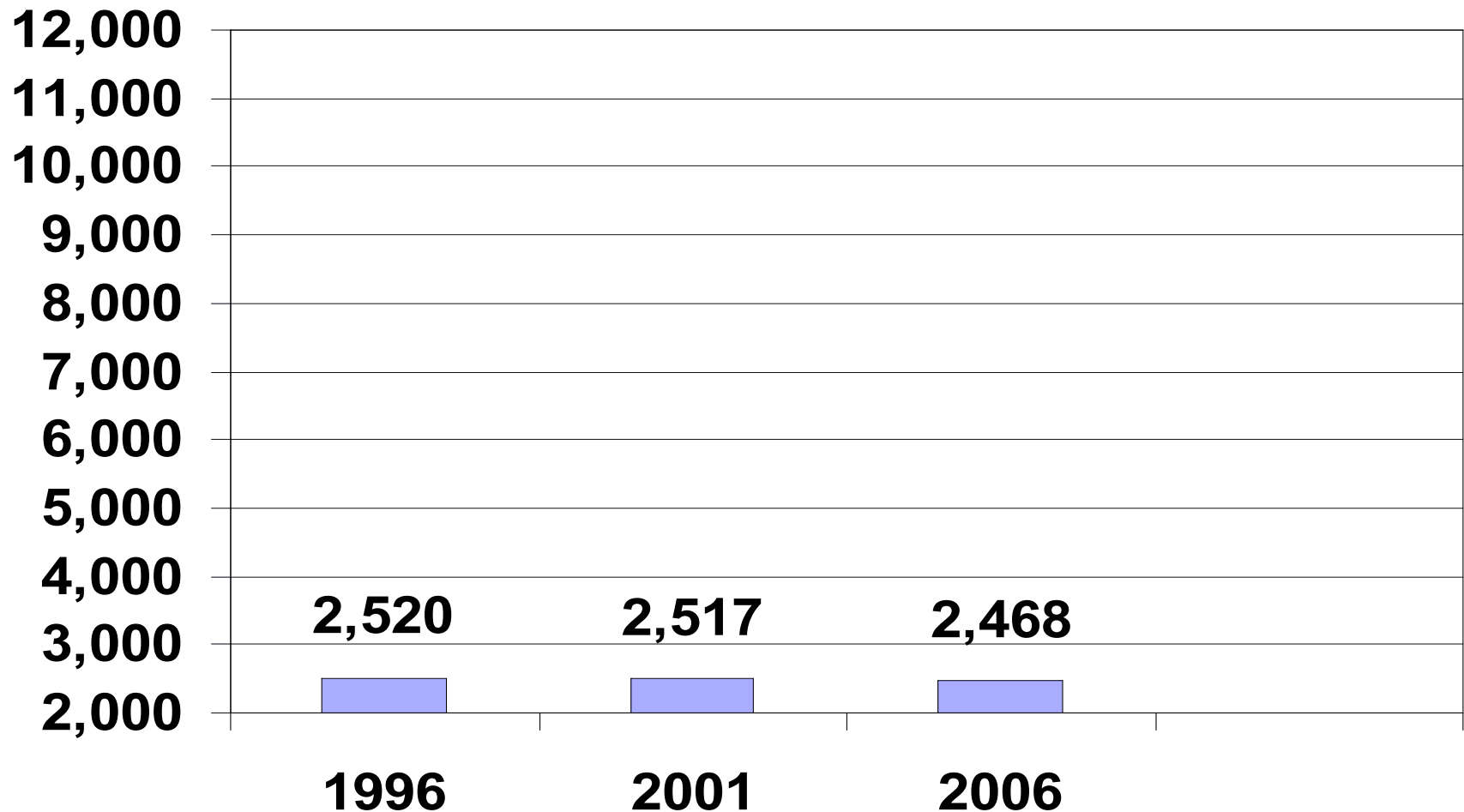
Walden – Population 1996-2006



Source: Statistics Canada: 1996, 2001, 2006 Census of Canada (Census Tracts 130, 131, 132)



Copper Cliff – Population 1996-2006



Source: Statistics Canada: 1996, 2001, 2006 Census of Canada (Census Tract 110)

Copper Cliff and Walden Population 1991-2006

Ages 0-14

Copper Cliff (Census Tract 110)				
	1991	1996	2001	2006
Age Group				
0-4	140	180	145	125
5-9	160	145	215	155
10-14	185	160	120	205
Total 0-14	485	485	480	485

Walden (Census Tract 130, 131, 132 - includes Whitefish FN)				
	1991	1996	2001	2006
Age Group				
0-4	600	690	580	545
5-9	755	685	750	630
10-14	855	795	720	760
Total 0-14	2210	2170	2050	1935